

Newtonbrook to Musselman Lake 64 km (Fall 2014)

64.3 kilometers

Leg	Dir	Type	Notes	Total
	→	Right	Turn right toward Hendon Ave	0.1
0.0	←	Left	Turn left onto Hendon Ave	0.1
0.1	↑	Straight	Continue onto Bishop Ave	0.2
1.3	←	Left	Turn left onto Maxome Ave	1.6
1.9	↑	Straight	Continue onto Henderson Ave	3.4
0.6	→	Right	Turn right to stay on Henderson Ave	4.1
0.1	→	Right	Turn right onto Proctor Ave	4.2
0.9	←	Left	Turn left onto Bayview Ave/Regional Rd 34	5.1
4.3	→	Right	Turn right onto Briggs Ave	9.4
0.6	←	Left	Turn left onto Valleymede Dr	10.1
1.5	↑	Straight	Continue onto Spadina Rd	11.5
2.1	↑	Straight	Continue onto Frank Endean Rd	13.6
1.2	→	Right	Turn right onto Redstone Rd	14.9
1.5	→	Right	Turn right onto Toporowski Ave	16.4
0.5	←	Left	Turn left onto Leslie St/York 12	16.9
4.8	→	Right	Turn right onto Stouffville Rd/Regional Rd 14	21.7
4.1	←	Left	Turn left onto Warden Ave/York 65 (signs for Regional Road 65/Warden Avenue)	25.8
2.2	→	Right	Turn right onto Bethesda Rd	28.0
4.1	→	Right	Turn right onto McCowan Rd	32.2
4.3	→	Right	Turn right onto 19th Ave	36.4
6.3	→	Right	Turn right onto Woodbine Ave/York Regional Rd 8	42.7
0.0	←	Left	Turn left onto 19th Ave	42.7
2.0	←	Left	Turn left onto Leslie St/York 12	44.8
2.0	←	Left	LUNCH BREAK Turn Left and use the crosswalk to go to Hero Certied Burgers in the plaza. Go back onto Leslie and head south after break.	46.8
9.0	→	Right	Turn right onto John St	55.8
3.4	←	Left	Turn left onto Henderson Ave	59.2
1.1	←	Left	Turn left to stay on Henderson Ave	60.3
0.6	↑	Straight	Continue onto Maxome Ave	60.9
1.9	→	Right	Turn right onto Bishop Ave	62.8
1.3	↑	Straight	Continue onto Hendon Ave	64.2
0.1	→	Right	Turn right into TTC parking lot.	64.3

Ride With GPS · <http://ridewithgps.com>



Newtonbrook to Musselman Lake 64 km (Fall 2014)

0.	0.0	■	Start of route	0.1
1.	0.1	→	R toward Hendon Ave	0.0
2.	0.1	←	L onto Hendon Ave	0.1
3.	0.2	↑	Continue onto Bishop Ave	1.3
4.	1.6	←	L onto Maxome Ave	1.9
5.	3.4	↑	Continue onto Henderson Ave	0.6
6.	4.1	→	R to stay on Henderson Ave	0.1
7.	4.2	→	R onto Proctor Ave	0.9
8.	5.1	←	L onto Bayview Ave/Regional Rd 34	4.3
9.	9.4	→	R onto Briggs Ave	0.6
10.	10.1	←	L onto Valleymede Dr	1.5
11.	11.5	↑	Continue onto Spadina Rd	2.1
12.	13.6	↑	Continue onto Frank Endean Rd	1.2
13.	14.9	→	R onto Redstone Rd	1.5
14.	16.4	→	R onto Toporowski Ave	0.5

16.4 kilometers. +96/-59 meters

27.	60.3	←	L to stay on Henderson Ave	0.6
28.	60.9	↑	Continue onto Maxome Ave	1.9
29.	62.8	→	R onto Bishop Ave	1.3
30.	64.2	↑	Continue onto Hendon Ave	0.1
31.	64.3	→	R into TTC parking lot.	0.0
32.	64.3	■	End of route	0.0

LEGEND to Column Headings (left to right)

1. Cue Sheet number, corresponds to green map points
2. Distance from the starting point in kilometres
3. Direction symbol
4. Directions explanation/description
5. Distance to next event/turn in kilometres

5.1 kilometers. +22/-5 meters

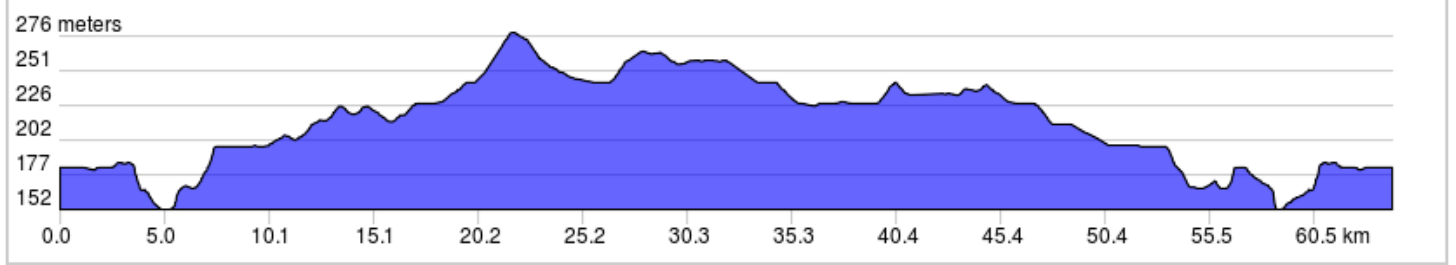
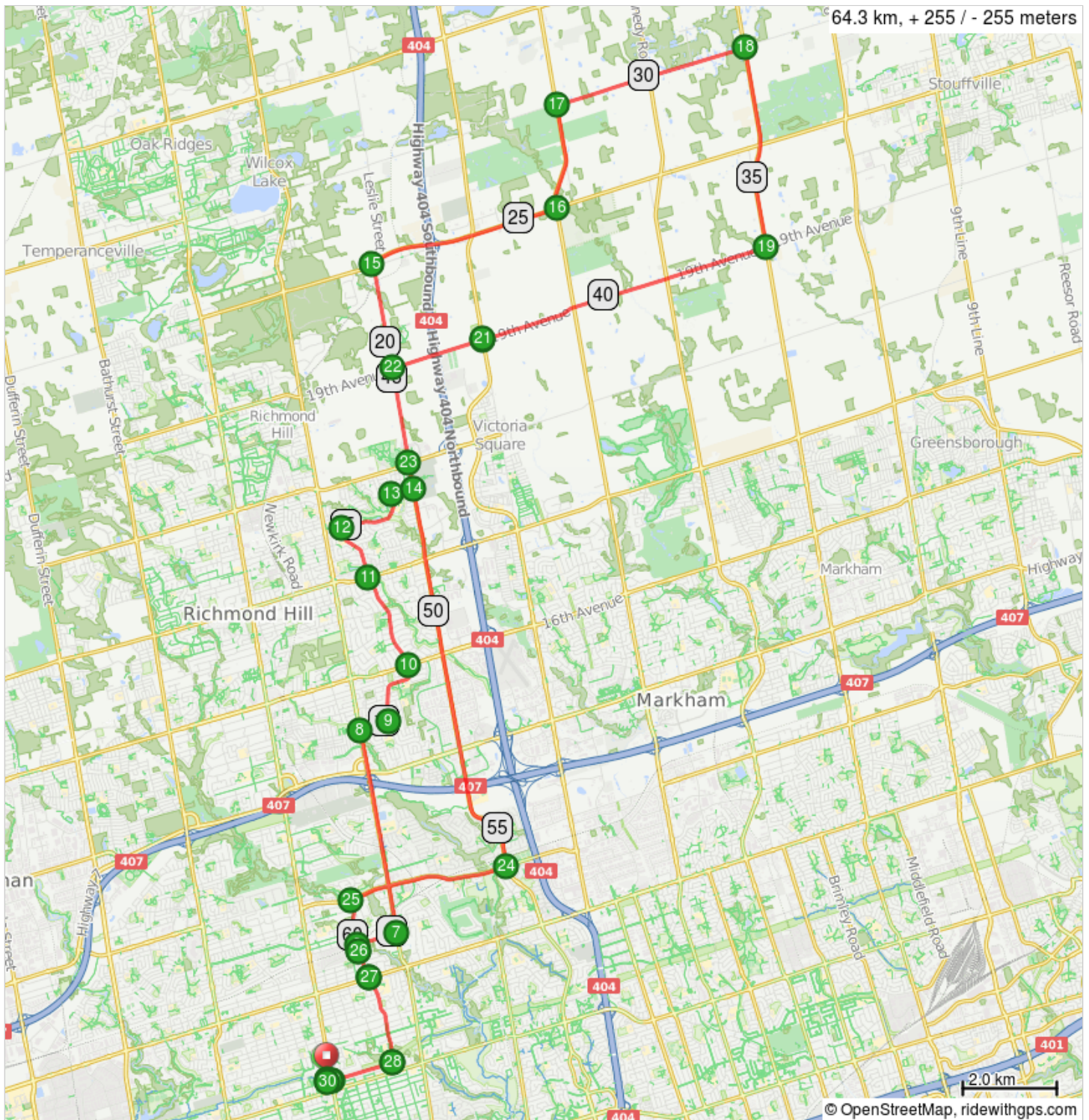
15.	16.9	←	L onto Leslie St/York 12	4.8
16.	21.7	→	R onto Stouffville Rd/Regional Rd 14	4.1
17.	25.8	←	L onto Warden Ave/York 65 (signs for Regional Road 65/Warden Avenue)	2.2
18.	28.0	→	R onto Bethesda Rd	4.1
19.	32.2	→	R onto McCowan Rd	4.3
20.	36.4	→	R onto 19th Ave	6.3
21.	42.7	→	R onto Woodbine Ave/York Regional Rd 8	0.0
22.	42.7	←	L onto 19th Ave	2.0
23.	44.8	←	L onto Leslie St/York 12	2.0
24.	46.8	←	LUNCH BREAK Turn L and use the crosswalk to go to Hero Certied Burgers in the plaza. Go back onto Leslie and head south after break.	9.0
25.	55.8	→	R onto John St	3.4
26.	59.2	←	L onto Henderson Ave	1.1

42.8 kilometers. +132/-203 meters

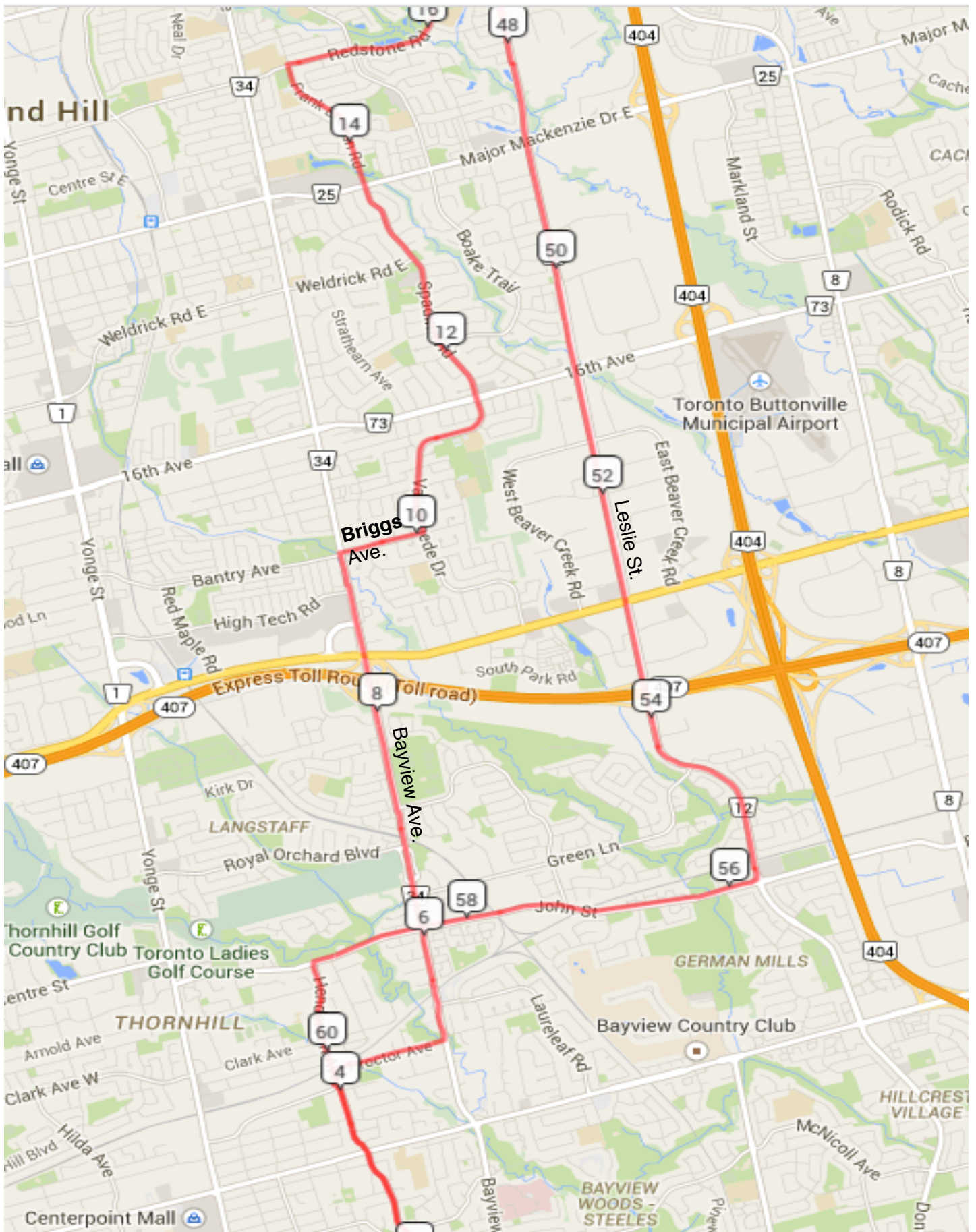


T o r o n t o
b i c y c l i n g
N e t w o r k

Newtonbrook to Musselman Lake 64 km (Fall 2014)



NEWTONBROOK TO MUSSLEMAN LAKE 64 km Map 2 of 3



NEWTONBROOK TO MUSSLEMAN LAKE 64 km Map 3 of 3

